Appendix A

MILITARY INSTALLATIONS IN CALIFORNIA

While major military installations are easy to locate, other military facilities and operation areas (i.e., ranges, special use air space, etc.) are not as well known. In order to adequately plan for compatibility, local planners, agency planners, land owners, and developers need information on the military installations and operations in California. This appendix provides information on how to access this information online from the California Digital Atlas and other resources. This appendix also provides a printed location map identifying the major DoD installations, a series of detailed maps identifying the major DoD military operation areas, and a comprehensive list of military installations in the State of California.

A.1 DIGITAL MAPPING RESOURCES

There are several electronic mapping resources that can be of great use when evaluating compatibility issues related to a proposed project or plan or for evaluating potential compatibility issues in an area. The main resources that will be described in this appendix are as follows:

California Digital Conservation Atlas (Atlas)

http://atlas.resources.ca.gov/atlas/app.asp

Department of Defense Land Use Planning Map (DoD Map)

http://atlas.resources.ca.gov/cadamil/app.htm

California Military Land Use Compatibility Analyst (CMLUCA)

http://sample1.casil.ucdavis.edu/Calmap8/index.html

The Atlas and DoD Map sites provide access to a range of base map, military, and resource layers. These sites are best suited for users that want to graphically review the spatial relationships between the available databases, select, query, and download the provided databases, and print out customized maps. The CMLUCA site is targeted at providing an automated method to determine what military resources are near a proposed project site. On this site, once a project site is entered, the CMLUCA application will provide a summary form that identifies the military resources that are on, over, or adjacent to a proposed project site based on the criteria established in Government Code 65940. This form can be printed and provided to a local jurisdiction for evaluation with a proposed project or plan.

Atlas and DoD Map – Data Available

The Atlas and the DoD Map sites are both built using of the same interface, called iMaps. The iMaps interface is an internet map portal created by the California Department of Fish and Game. It has been adapted for use by the California Resources Agency for both the Atlas and the DoD Map applications. Since the two applications use the same iMaps interface, the basic instructions regarding the use of the two applications are very similar.

In addition to sharing the same interface, the Atlas and DoD Map application utilize similar data layers, such as a color relief map, USGS topographic maps, and special use airspace. To display a map or query

the database to determine needed information, these data layers can be toggled on and off from within the applications. The data layers available in each application are shown on Table A-1.

Table A-1. Available Data Layers

Data Layers	Atlas	DoD Map	Data Layers	Atlas	DoD Map
Environmental Hazards			**Biodiversity**		
Fire History	●		USDA Ecoregions	●	
Organics (TSMP)	●		Riparian Areas	●	
Metals (TSMP)	●		National Wetlands Inventory	●	
Lipids	●		**Hydrology**		
PAHS	●		Rivers and Creeks	●	
PCBS	●		California River Basins	●	
Organics	●		Hydrology 100K	●	●
Metals (SMWP)	●		Calwater Watersheds	●	●
Toxicity	●		**Physical Geography**		
CHEM	●		Benthic	●	
Fish Consumption Warnings	●		Wild and Scenic Rivers	●	
Fish Advisories	●		**Demographics**		
Solid Waste Sites	●		2000 Census Blocks	●	
Groundwater Monitoring Wells	●		2000 Census Block Groups	●	
Dams	●		Urbanized Areas	●	
Impaired Water Bodies	●		Growth Projections 20 Year	●	
FEMA 100 year Flood Data	●		Growth Projections 50 Year	●	
Roads / PLS			Urban Populated Areas	●	
Highways	●	●	**Land Ownership**		
Roadways	●		State Parks	●	
PLSS (projected)	●	●	Regional Parks	●	
Jurisdictions			DoD Installations and Ranges	●	●
BLM Special Management	●		DFG Facilities	●	
National Forest Boundaries	●		State and Federal Easements	●	
National Parks	●		Public Trust Lands 2005	●	
National Forest Management	●		**Land Use / Cover**		
Cities and Populated Places	●		Timberland Lands 1945	●	
California Counties	●		Landcover Bioregions	●	
Mexico	●	●	Coarse Landcover	●	
Western States	●	●	Colorado Desert Landcover	●	
Land Trust Offices	●		South Coast Landcover	●	
Senate Districts	●		Mojave Landcover	●	
Assembly Districts	●		San Joaquin Valley Landcover	●	
Zip Code Boundaries	●		Central Coast Landcover	●	
Local Water Districts	●		Bay Area Landcover	●	
State Water Districts	●		Sacramento Land cover	●	
Federal Water Districts	●		Sierra Nevada Landcover	●	
Plans			Modoc Landcover	●	
Other Conservation Plans	●		North Coast Landcover	●	
Military Installation Buffer (1000 ft)	●	●	**Base Map Imagery**		
Special Use Airspace (High-level)	●	●	DRG Topos (24K)	●	●
Special Use Airspace (Low-level)	●	●	DRG Topos (100K)	●	●
Military Training Route Centerline	●	●	DRG Topos (250K)	●	●
Military Training Route Corridor	●	●	Base Map (500K)	●	●
Existing and Emerging Plans	●		Hillshade (30M)	●	●
ERMP/Watershed Plans	●		Hillshade (100M)	●	●
Restoration Plans	●		Color Relief	●	●
General Plans Rural Residential	●				
General Plans	●				
Projects					
N.R. Project Inventory	●				

As shown in Table A-1, the DoD Map site is primarily a subset of the Atlas application. Given the wider set of locational layers and the availability of general plan information in the Atlas application, this application is a good place to start for your data needs. In the following discussion, the Atlas application will be used for demonstration purposes.

Atlas and DoD Map –iMaps Application Overview

Figure A-1 provides an overview of the iMaps interface for the Atlas application. The key terms used to describe the interface are described below.

Figure A-1. iMaps Interface

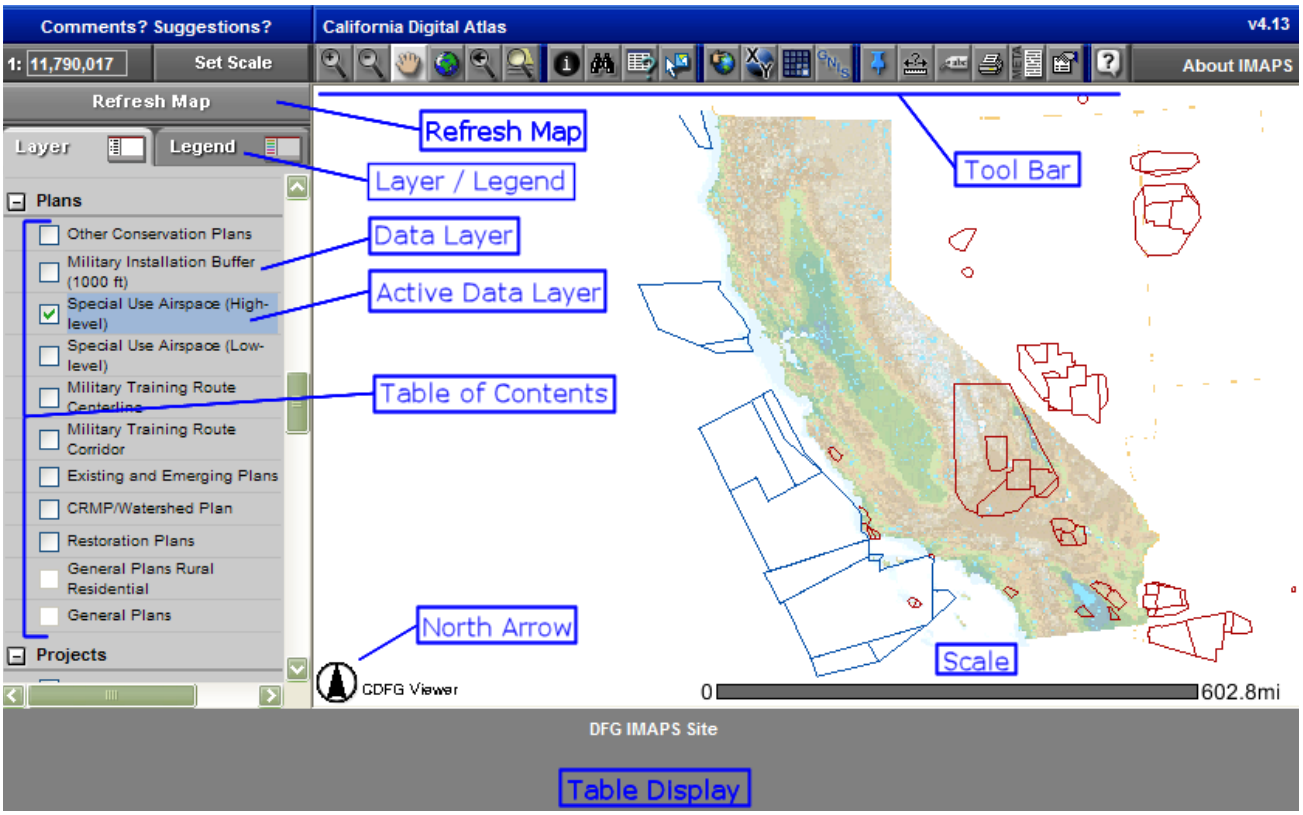

Map Window. The map window (not labeled) is the white area that occupies the majority of the screen and displays the map selected. By default, the application will start with a color relief map of the State of California.

Table of Contents. The table of contents is located along the left edge of the screen and contains a list of available data layers. You can select which layers you wish to view using the check boxes to the left of each layer name. A check box with a dark border is available to view. If the box does not have a dark border (such as the General Plan layer in Figure A-1) then it is governed by a scale dependency and is not visible at the current scale. You'll have to zoom in (most likely) or out to view the layer.

Tool Bar. Above the Map Window is a series of buttons that comprise the tool bar for the application. This contains the tools that you use to interact with the map and its contents. Each tool will have one of three characteristics. Immediate Tools, like Zoom to Previous Extent and Full Extent, take effect immediately.

Active Tools, like Zoom, Pan, and Identify, require further input from the user. Input Tools will open a pop-up window to ask for direct input from the user. An example of this is the Query Active Layer tool.

Along the tool bar, the tools are clustered into five groups (moving left to right along the tool bar): display tools, query tools, locational tools, supporting tools, and help. A description of each tool is provided below.

Display Tools

Zoom In. Active tool. Click on the tool, then click and drag on the map to create a box around the area you wish to zoom into (increase scale). As you zoom in, the base map will change to a USGS topographic series background.

Zoom Out. Active tool. Click on the tool, then click and drag on the map to draw a box that will be the center of the new view. The smaller the area drawn, the more the map will be zoomed out (decrease scale).

Pan. Active tool. Click and drag the map in the direction you wish to move the area being viewed.

Zoom to Full Extent. Immediate tool. Click on the tool to zoom to the maximum extent of all the visible layers (layers that have been turned on in the map view).

Return to Previous Extent. Immediate tool. Click on this tool to return to the view shown prior to the last Display Tool action. For instance, use the Zoom In tool to look at an area in more detail, then click this tool to zoom back to the area shown on the screen before you zoomed in.

Zoom to Layer. Immediate tool. Click on the tool to zoom to the extent of the active data layer. The active data layer is highlighted in blue on the Table of Contents (see Figure A-1).

Query Tools (all tools work only on the active data layer)

Identify Feature. Active tool. Click on the tool then click on a feature to display information about the feature in the Table Display window.

Text Search. Input tool. Click on the tool and a dialog box will appear. Enter the text that you wish to search for and whether you wish to create a new selection set, select from an existing selection set, or add to an existing selection set. Depending on your previous actions, not all of these choices may be available. For instance, if you have not previously selected a feature, you will not be able to add to your selection.

Query Active Layer. Input tool. Click on the tool and a dialog box will appear. From the dialog box, you can construct a SQL query using the query builder provided in the dialog box.

Graphically Select Features from Active Layer. Active tool. Click on the tool and then select features by clicking on them. Multiple features may be selected by holding down the Shift key while selecting. This tool works only on the active data layer.

Locational Tools

Graphically Obtain Information About a Point. Active tool. Clicking on a spot on the map will give you a range of locational information about the point, including its latitude and longitude, the name of the county and USGS quadrangle it is in, UTM coordinates, and more.

Zoom to Known X and Y Coordinate. Input tool. When clicked, this tool will display a dialog box asking the user to enter a latitude and longitude using a geographic or UTM coordinate format.

Zoom to Township, Range, and Section. Input tool. Click on the tool. A dialog box will appear. Input the Township, Range, Section, and Meridian that you wish to zoom to. Depending on how specific your query was, one or more locations will appear in the Table Display window. For each result returned, there will be a number in the first column labeled "Zoom." Clicking this number will zoom the Map Window to show the area meeting your criteria.

Search for Place Name. Input tool. When clicked, a dialog box will appear. Type in the name of the location you are looking for and select what type of feature it is from a drop down menu. A list of results meeting your criteria will appear in the Table Display window.

Supporting Tools

Create/Zoom to Bookmarks. Input tool. When using this application regularly, there may be locations you typically zoom into (i.e., a city boundary, military installation, etc.). This tool will bookmark the current view displayed in the Map Window. Next time you start the application, loading a bookmark will take you back to the location you are interested in. Currently, bookmarks are deleted 21 days after their last use.

Measurement Tool. Active tool. Click the tool and then click on the map to measure the distance or area you are interested in. To measure a distance, click on two or more locations. The distance will be displayed in the Table Display window. As you continue to click on points, the display will show the segment distance (the distance between the last two points) and the total distance covered. Linear measurements are shown in meters, feet, and miles.

The tool can also be used to measure area. Just click on three or more points to create a polygon bounding the area you wish to measure. Again, the results will be updated with each click, this time showing the length of the last segment and the total area. Area is displayed as square meters, acres, and square miles.

Clicking the button labeled "Clear Measure Information" will reset the Measurement Tool.

Label Tool. Active / Input tool. Click the tool and then click on the map in the location you wish the label to be added (note: the label will be centered vertically and to the right of where you click on the map). Once the location is clicked, a dialog box will appear. Enter the desired text and click the "Add Label to Map" button. The user does not have control over the font or style of the label, and labels can not be removed.

Print Map. Input tool. Click on the tool and a window will appear with a preview of the map to be printed. The printed map will typically cover the area shown on your screen and some additional area. The additional area is related to differences in the height to width ratio between your screen and your printer. Some of the text titles can be changed prior to printing, but the user have limited controls over the final output. All maps print in a landscape format.

View Metadata for Active Layer. Active tool. Click on the tool. If available the metadata will be displayed.

Properties of Active Layer. Input tool. Once clicked, a dialog box will pop up with some basic information about the active data layer (note: this tool works only on the active data layer). From the dialog, you can click the "View Metadata" button to get an overview of the active data layer. Metadata is a description of the data itself and can vary depending on the data source. Metadata will typically provide an overview of the data source, keywords that describe the data, and information on the creation and maintenance of the data layer.

From the original dialog box, you can also click on the "Edit Symbology" button. This will open another dialog box that will let you change the color and symbol type used to display the data.

Help

Help. Active tool. Open the iMaps help created by the Department of Fish and Game.

Refresh Map. Whenever the check box for a data layer (or several data layers) is checked or unchecked, the Refresh Map button will flash. Turning data layers on or off using the check box will not change the map displayed in the Map Window until the Refresh Map button is clicked.

Layer / Legend. Click on the tab titled "Layer" to display the Table of Contents listing of available data layers (this is shown in Figure A-1). "Legend" at the top next to the "Layers" tab to view the legend for the currently visible map.

Data Layer. A data layer is a collection of similar geographic features—such as cities, special use airspace, or highways—of a particular area or place (in this case, within California) that can be displayed on a map. The data layers available in the Atlas and DoD Map are shown in Table A-1.

Active Data Layer. Many of the tools in the iMaps interface apply only to the active (selected) data layer. To make a data layer the active layer, just click on its name in the Table of Contents. The active layer is highlighted in blue on the Table of Contents (see Figure A-1) and is named at the top of the Table of Contents. You may need to scroll up on the Table of Contents to see the name.

North Arrow. The north arrow indicates which direction on the map is true (geographic) north.

Scale. The scale bar, located at the bottom of the Map Window, provides a visual means for estimating distance on the map as currently viewed. If a specific scale is desired, type the value in the box just above the Table of Contents and click the "Set Scale" button.

Table Display. Located along the bottom of the application window, the results of queries (related to using one of the Query Tools) will be displayed here. Each feature in the selection can be zoomed to by clicking on the number in the leftmost column. Error messages may also appear here should there be a problem with the table operation.

CMLUCA

The CMLUCA application is more focused in its use than either the Atlas or DoD Map applications. CMLUCA was developed by the Resources Agency in conjunction with OPR to allow users to locate a project location (or other area of interest) using a single point location, and then running a query to determine if any military assets are on, under, or adjacent to the location selected. This project locator tool is available for use by local planners, permit applicants, and developers to easily determine if a project triggers military notification.

When started, the screen shown on Figure A-2 is displayed. This screen gives the user a number of choices on how to identify the project site or area of interest. To select the location from a map, the "Go Directly to Map" button will bring the user to a map screen showing the state of California. Figure A-3 shows a sample map that has been zoomed into the March Air Reserve Base area. There are two modes available (selected in the upper right part of the screen) – Navigate and Mark Project Location.

In Navigate mode, the map works similar to mapping resources typically found on the Internet. To navigate to your location:

- Click anywhere on the map to recenter on that location.
- Use the scale bar along the top of the map to adjust the level of zoom displayed.
- Use the arrows along margin of the map to pan.

Once you are in the area of interest, change to Mark Project Location mode by clicking its button. When in Mark Project Location mode, click on the map to indicate the approximate center of your project location. If you marked an incorrect location, just click again to mark your desired location. Once a location is selected, the "Produce Report" button will be highlighted. Press this button. A dialog box will pop up asking the size of your project using a range (1 to 5 acres, 6 to 15 acres, etc.). Select the appropriate range and click "Generate Report" to complete your query.

The application will then prepare a report highlighting the military installations or operations areas near the site selected. A sample report is shown on Figure A-4.

Figure A-2. CMLUCA Front Main Menu

Figure A-3. Sample CMLUCA Map View

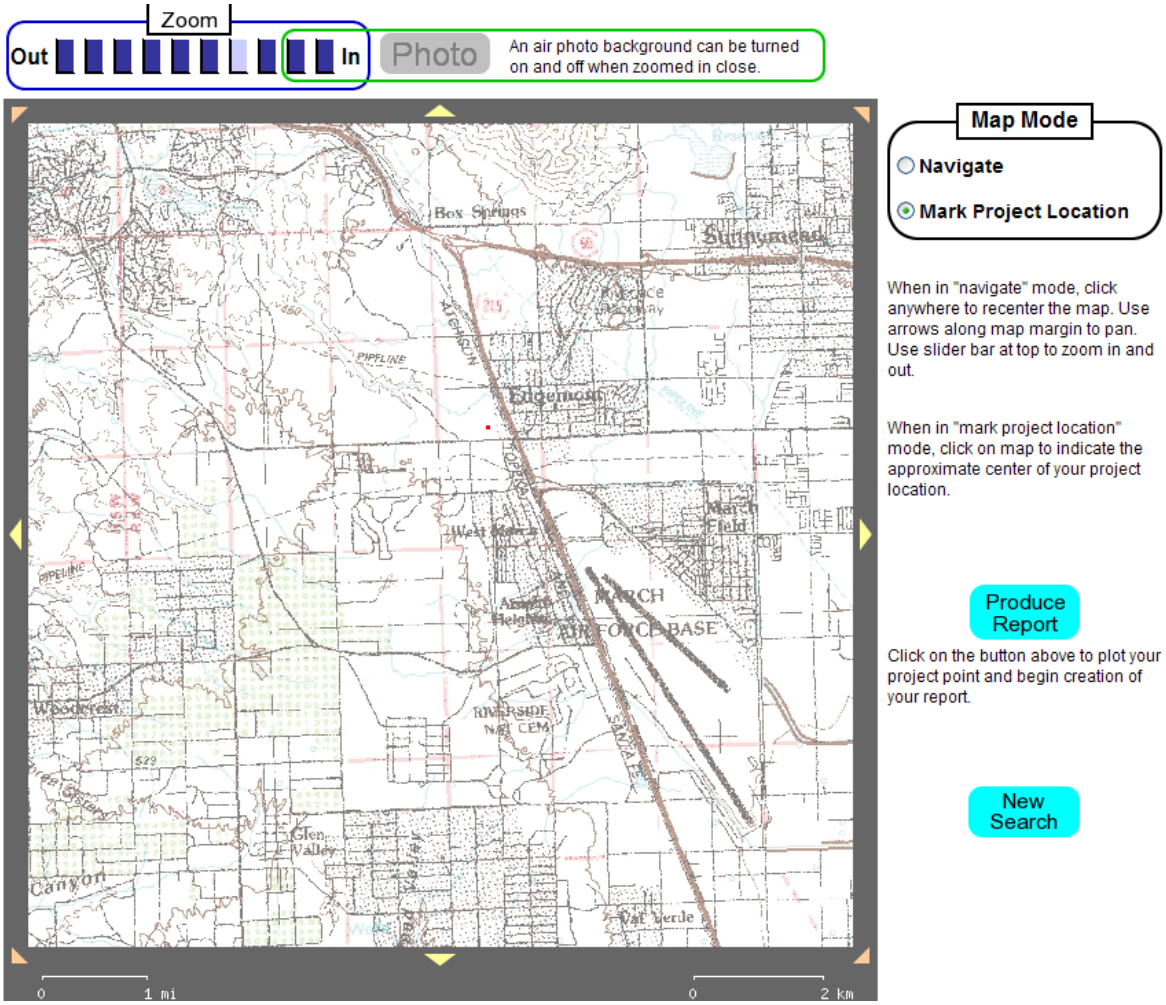

Figure A-4. Sample CMLUCA Results

California Military Land Use Compatibility Analyst Report

Date of Report: **12/1/2005**

Project Title:

Project Applicant:

State	County

Project Location: -117° 17' 16", 33° 55' 7" (Longitude/Latitude, in DD/MM/SS format)

Based on the information you have provided, potential impacts from your project to areas important to military readiness activities are as follows:

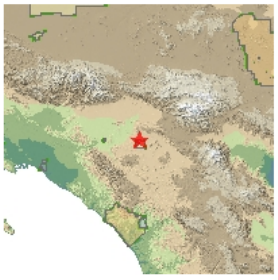

Within 1,000 feet of a military base

Your project location intersects with the above military layers. Please provide the above information to your local planning agency as part of your permit application.

A copy of your permit application must be sent by the city/county to the appropriate branch(es) of the U.S. Military, per Government Codes 65352, 65940, and 65944.

Thank you.

A.2 California Regional Maps

The following pages contain a set of detailed maps that highlight installations, facilities, and operation areas in the state. Figure A-5 is a map of California identifying county boundaries and major DoD installations. Each Military Service is color coded for easier identification.

Figures A-6 through A-12 identifies the location of military installations and training areas within California. These figures also identify Military Special Use Areas which includes Military Operating Areas (MOAs), Restricted Areas, and Warning Areas. The locations of all Military Training Routes (MTRs) including Lower MTRs, Low MTRs, and Upper MTRs are also shown. This information is presented in a series of seven regional maps.

The regional maps portray the MTRs and MOAs as well as counties, cities, and key communities in the region.

Figure A-5 Regional Map Extents

Figure A-6 Region 1 – Northern California

Figure A-7 Region 2 – North Central California

Figure A-8 Region 3 – West Central California

Figure A-9 Region 4 – East Central California

Figure A-10 Region 5 – West Southern California

Figure A-11 Region 6 – East Southern California

Figure A-12 Region 7 – South Southern California

Map Notes

Special Use Airspace and Military Training Route (MTR) data are from the National Geospatial Intelligence Agency (NGA), Digital Aeronautical Flight Information File (DAFIF), Version 0404 (Effective dates: April 15, 2004 to May 12, 2004). Please refer to the DoD Flight Information Publication AP/1A and AP/1B for additional information.

Military Training Routes are low-level training routes. Each segment of an MTR is allocated an upper and lower altitude, a centerline, and lateral boundaries (or corridor). The map displays the MTR centerlines and corridors, classified by the minimum altitudes for the entire route. The corridors are approximate and were developed by buffering the MTR centerlines by the lateral limits defined in the DAFIF data set. Please refer to the DoD Flight Information Publication AP/1A and AP/1B to access more information on individual MTRs or MTR segments.

Public and Conservation Land data are from the California Resources Agency Digital Atlas. It is intended to provide general ownership information for conservation and other planning purposes only and must not be used for parcel or property boundary mapping or analysis.

DoD Special Use Airspace areas were classified based on airspace type and altitude. The major types of DoD Special Use Airspace are Military Operating Areas (MOAs), Restricted Areas (R), and Warning Areas (W). Airspace has defined boundaries and upper and lower altitudes. The airspace was classified based on the minimum altitudes for each individual area. Please refer to the DoD Flight Information Publication AP/1A and AP/1B to access more information on Special Use Airspace areas.

Census Urbanized Area data are from the U.S. Census Bureau, CENSUS 2000 data set and were developed at the block group level. Please refer to the U.S. Census Bureau for more information on the dataset.

Interstate and State Highway information was derived from the U.S. Department of Transportation, U.S. National Transportation Atlas, and Public and Conversation Land data.

Military Installation data were developed and extracted from the U.S. Geological Survey, U.S. Atlas of Federal and Indian Lands, and the Public and Conservation Land data.

Map Legend

On Figures A-6 through A-12, legend shown on the next page will apply to each map.

Urbanized Areas (Census 2000)

Military Installation Buffer (1000 ft)

Major Installations by Service

DoD

Army

Air Force

Marine Corps

Navy

Public and Conservation Lands (2003)

Bureau of Land Management

Local

Non-Governmental Organizations

National Park Service

State

U.S. Forest Service

Other Federal

Military Training Routes (MTRs)

Classification based on minimum altitude:

Lower MTR: At or below 1500 ft AGL

Lower MTR Centerline

Lower MTR Corridor

Low MTR: Contains at least one segment at or below 1500 ft AGL

Low MTR Centerline

Low MTR Corridor

Upper MTR: Above 1500 ft AGL

Upper MTR Centerline

Upper MTR Corridor

Military Special Use Airpace

Classification based on minimum altitude:

Military Operating Area (MOA)

100 to 1500 ft AGL

300 to 1500 ft MSL

Above 1500 ft MSL

Restricted Area (R)

Surface

100 to 1500 ft AGL

Above 1500 ft MSL

Warning Area

Surface

8000 ft MSL

Figure A-5. Regional Map Extents

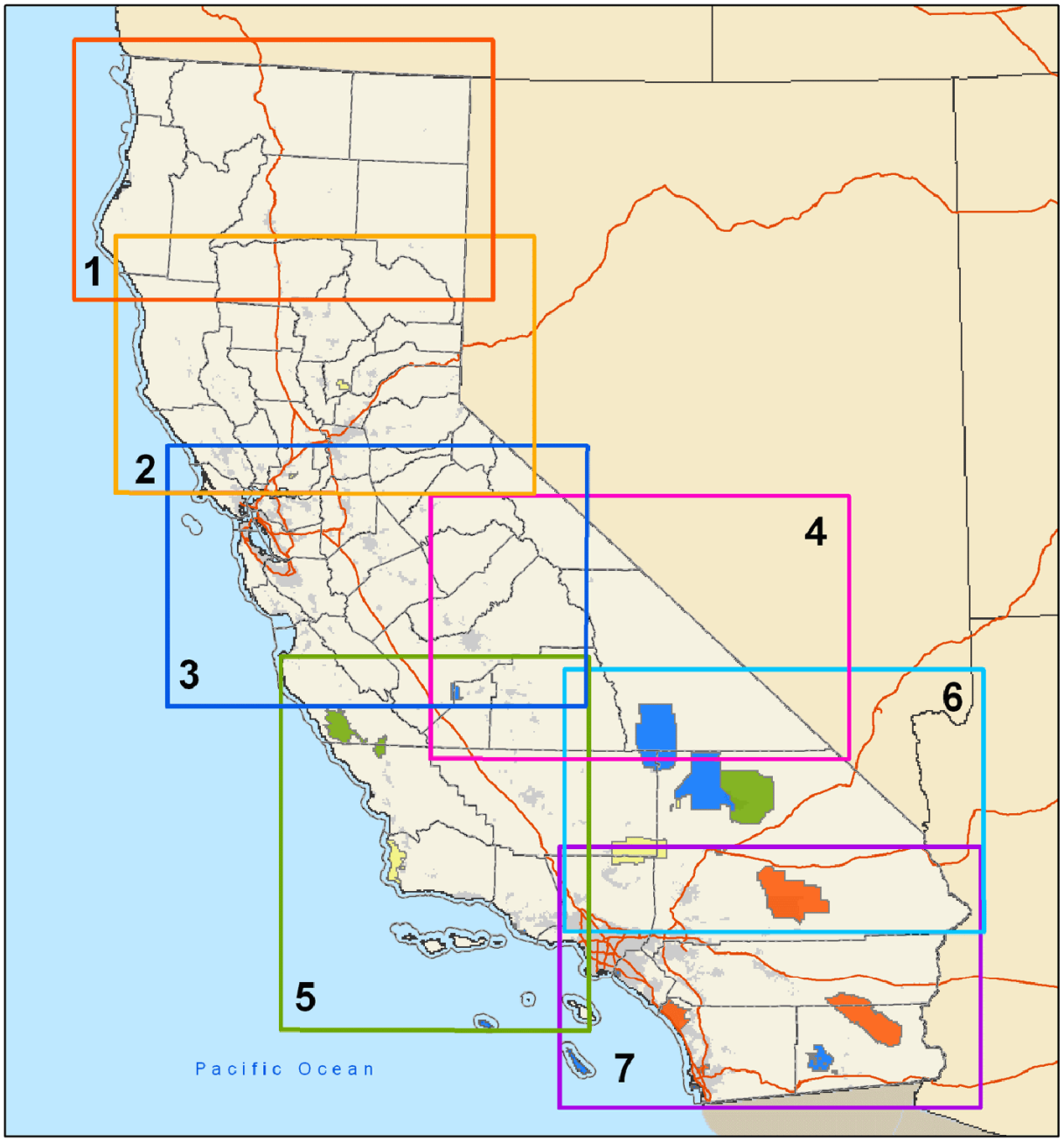

Legend

Regional Map Extents

- Region 1 - Northern California
- Region 2 - North Central California
- Region 3 - West Central California
- Region 4 - East Central California
- Region 5 - West Southern California
- Region 6 - East Southern California
- Region 7 - South Southern California

- Urbanized Areas (Census 2000)
- County Boundaries (Census 2000)

Military Installations/Ranges

- U.S. Air Force
- U.S. Army
- U.S. Marine Corps
- U.S. Navy

N

Projection: UTM, Zone 11
Datum: World Geodetic System of 1984

Figure A-6. Region 1 – Northern California

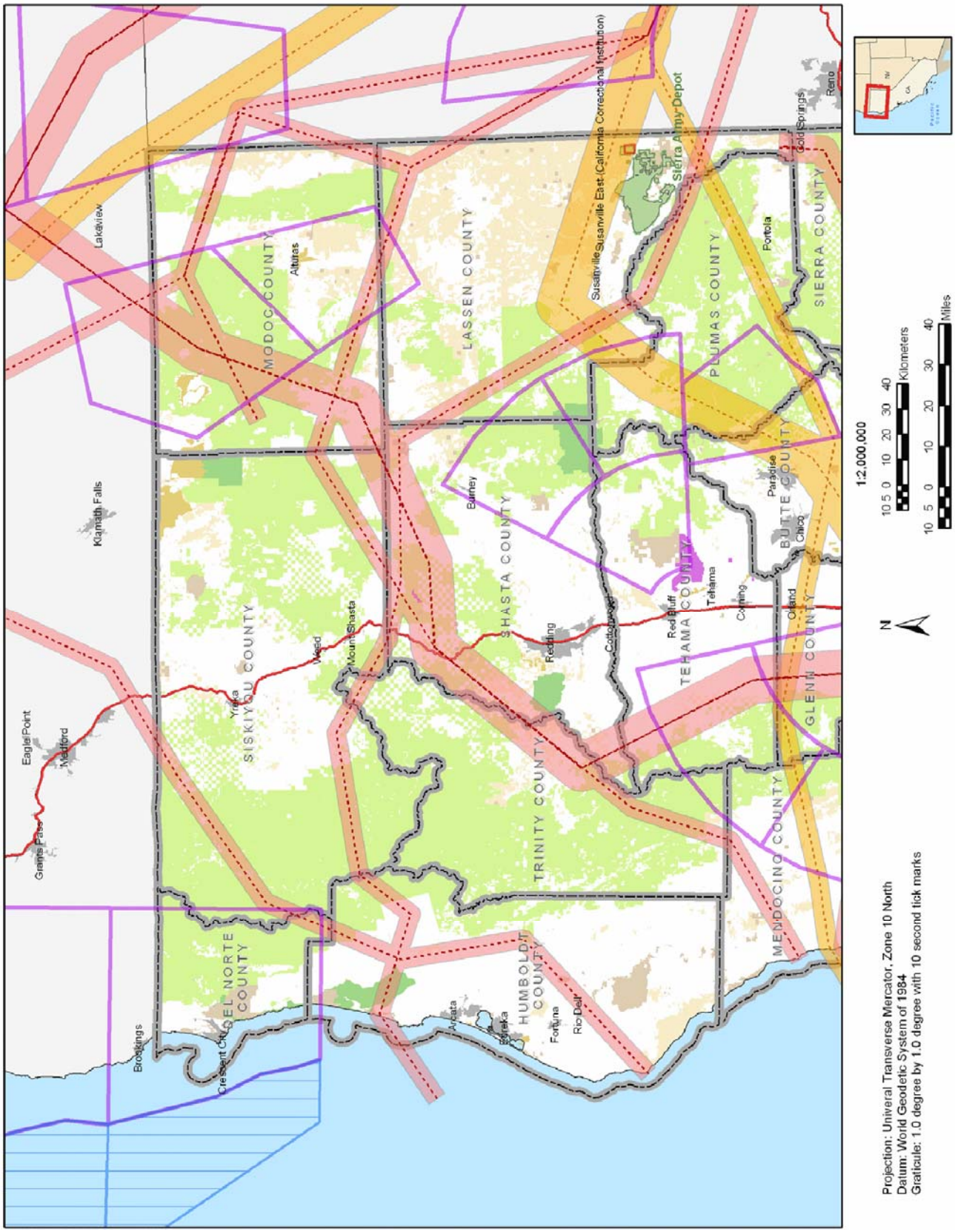

Figure A-7. Region 2 – North Central California

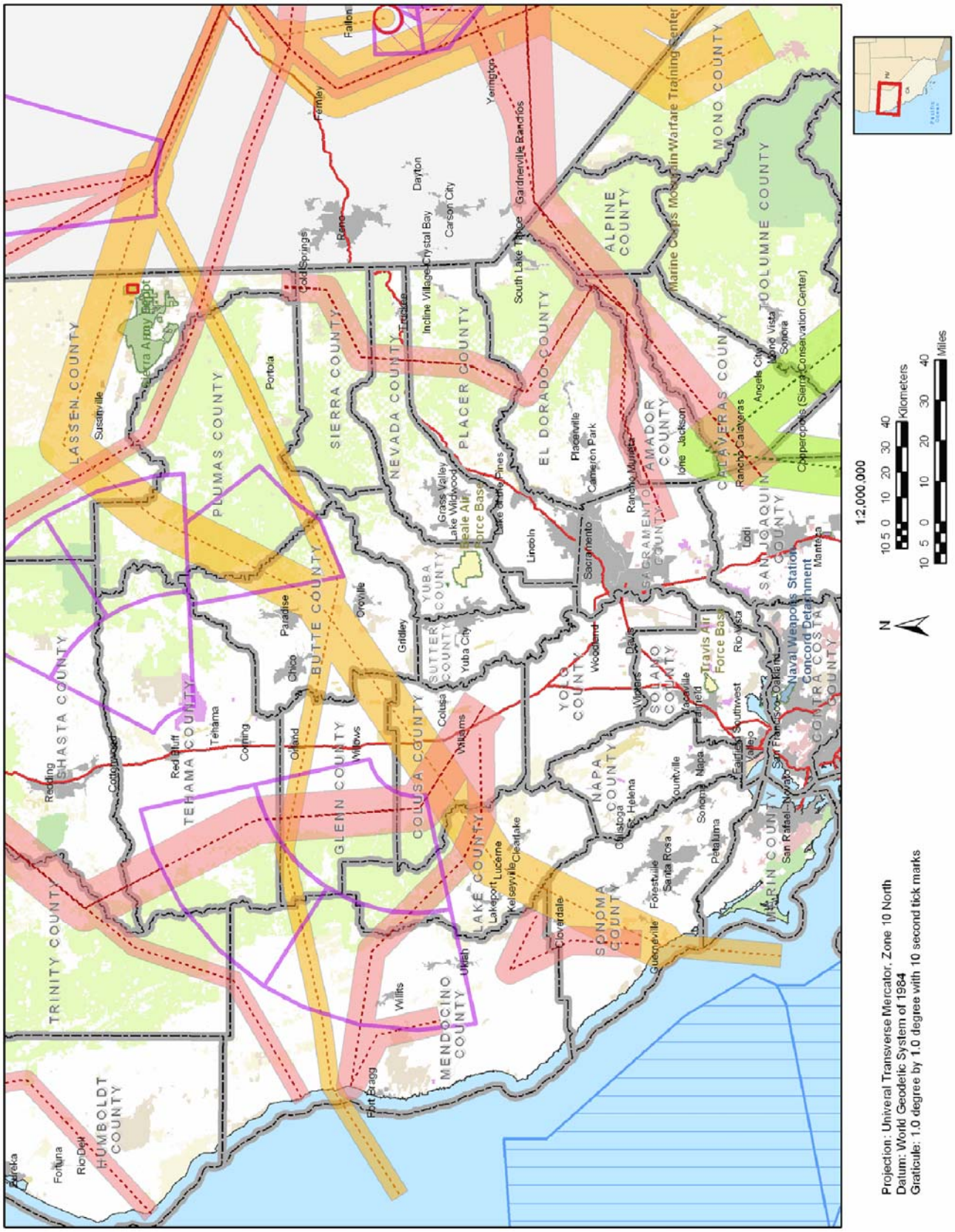

Figure A-8. Region 3 – West Central California

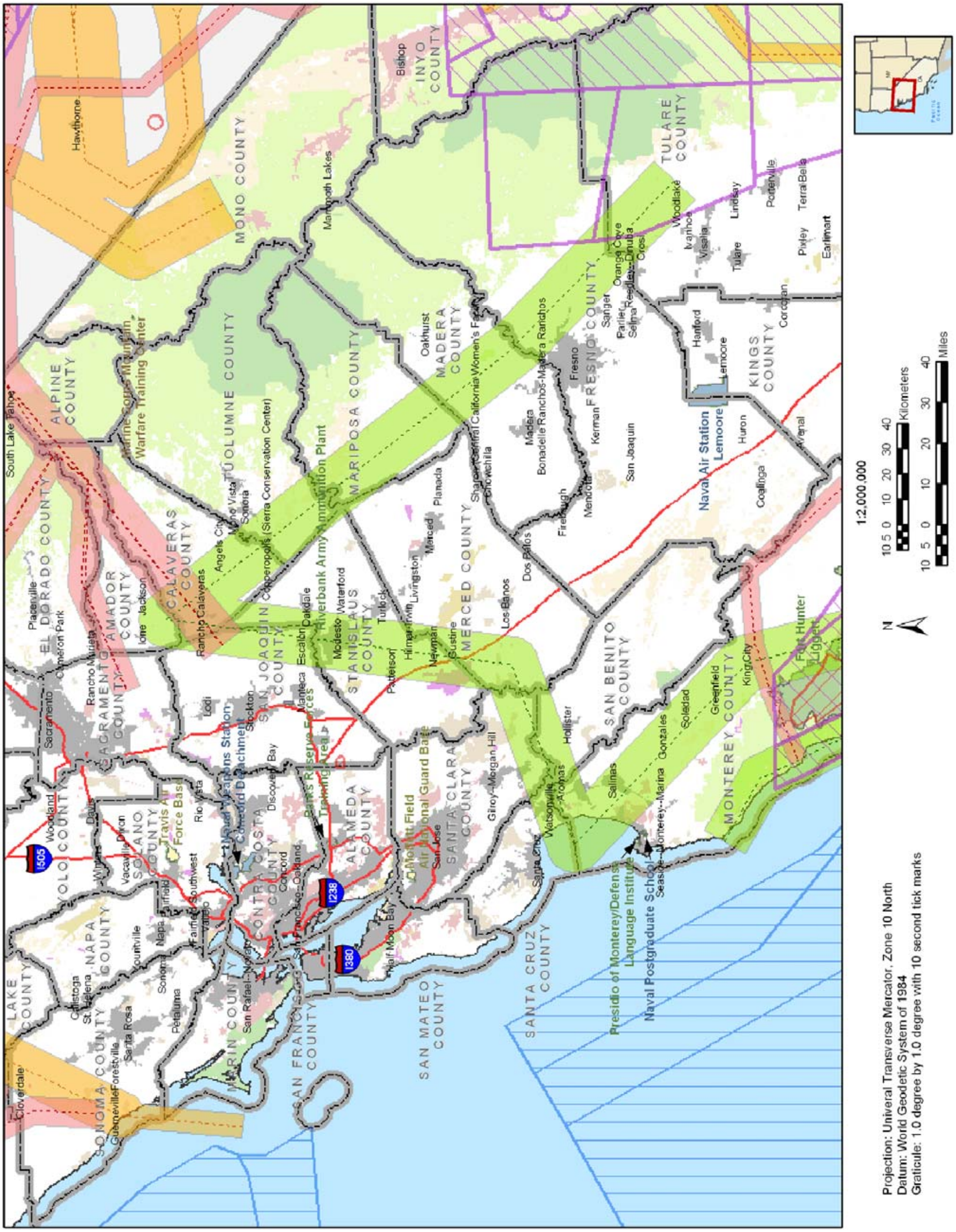

Figure A-9. Region 4 – East Central California

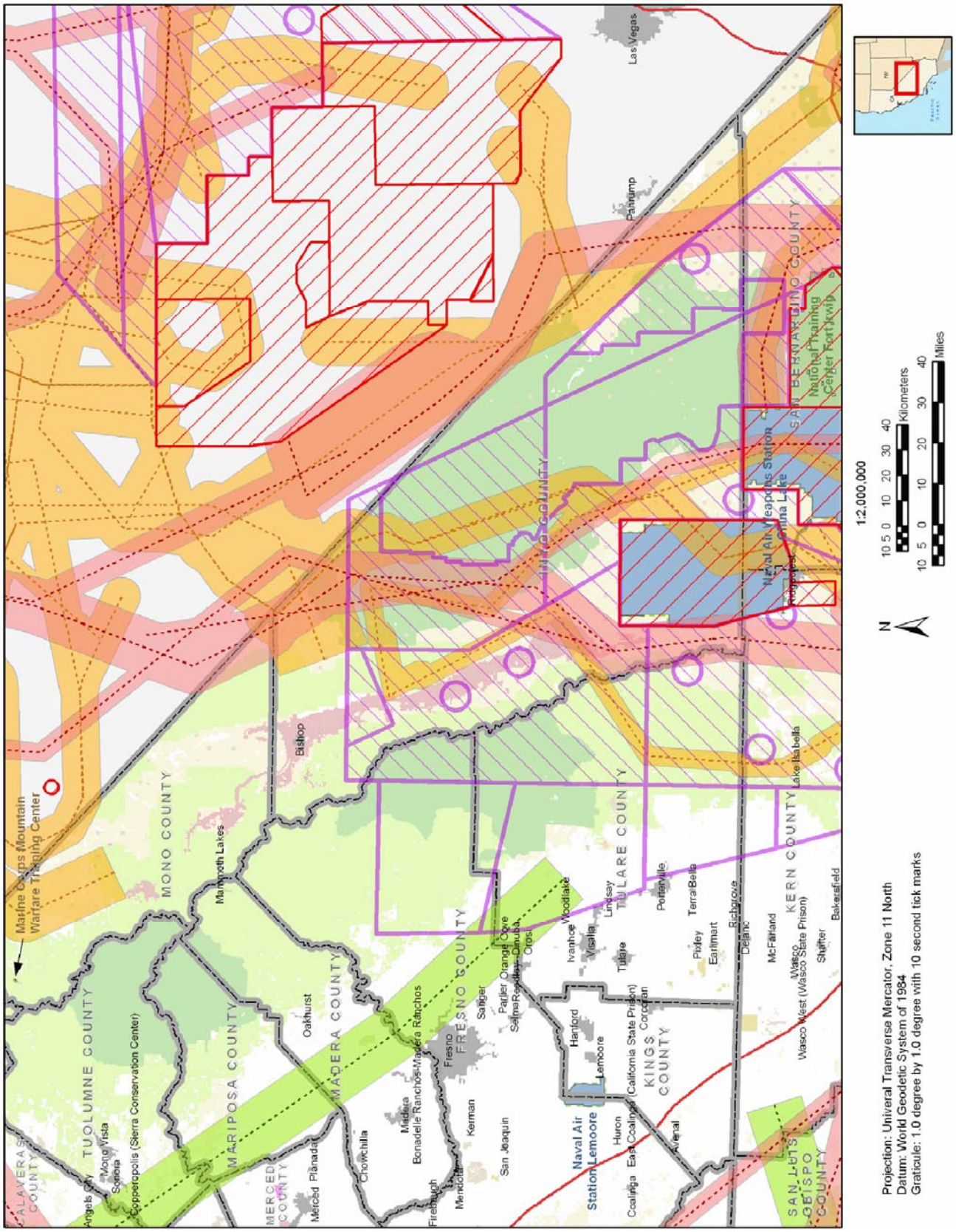

Figure A-10. Region 5 – West Southern California

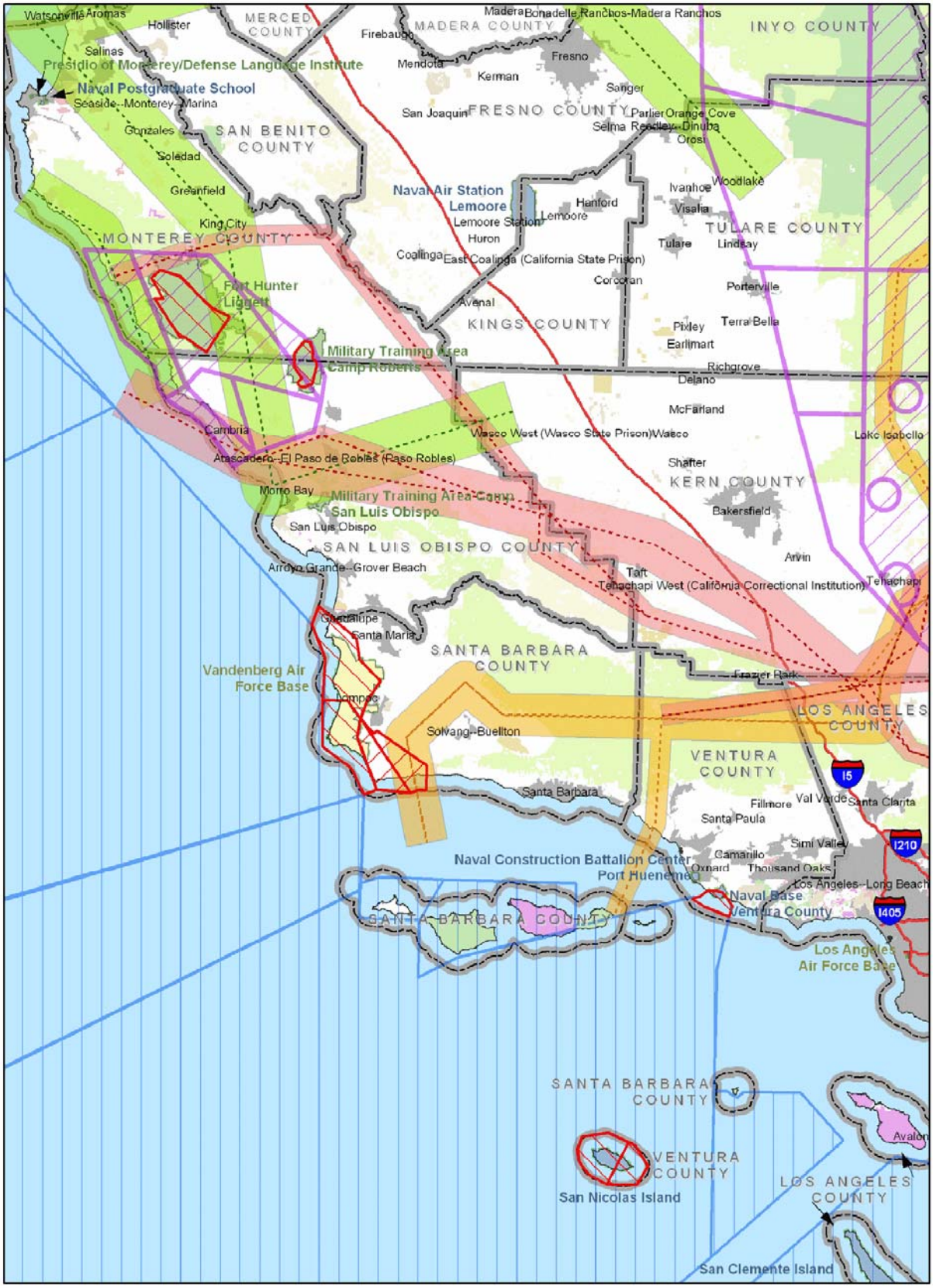

Figure A-11. Region 6 – East Southern California

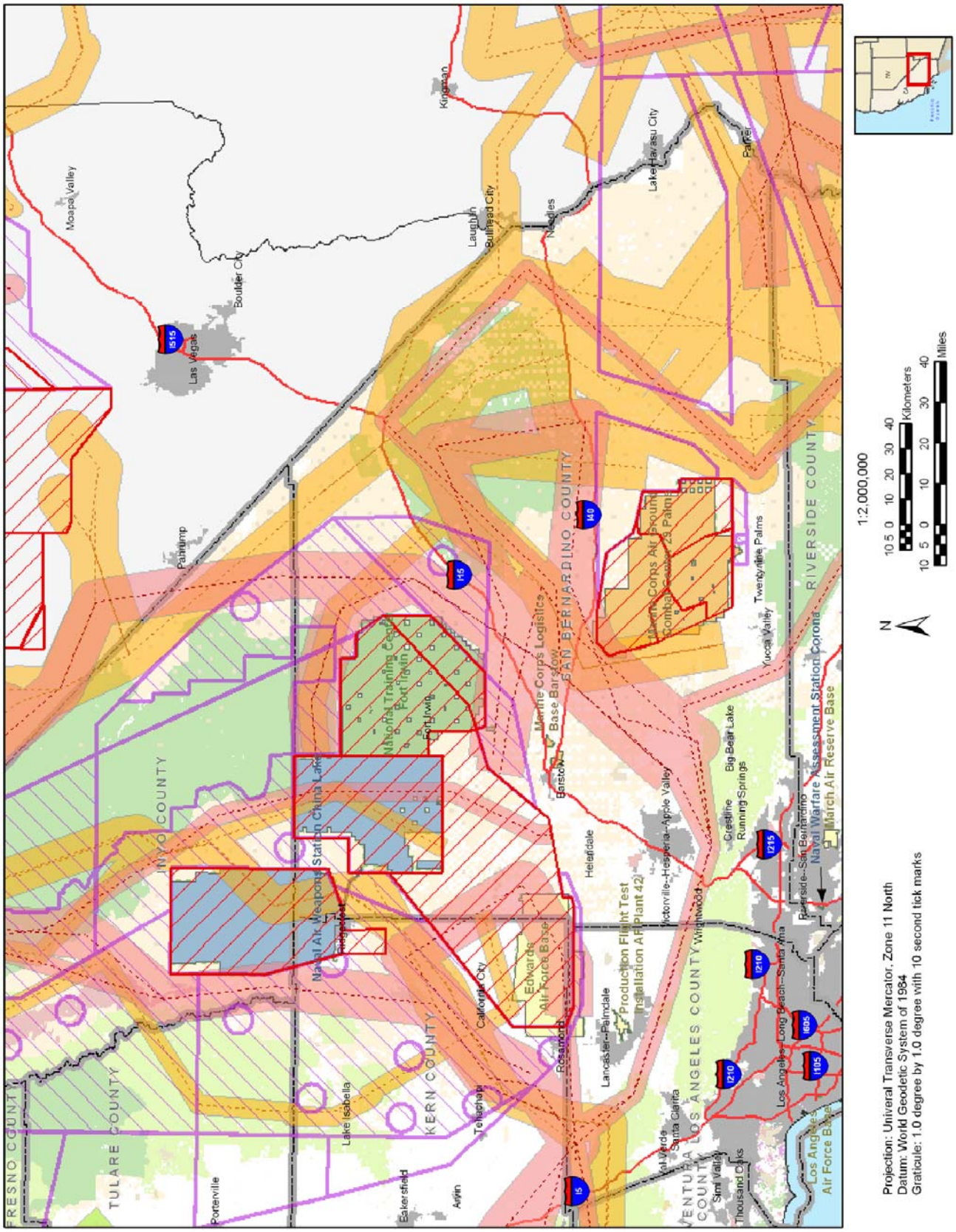

Figure A-12. Region 7 – South Southern California

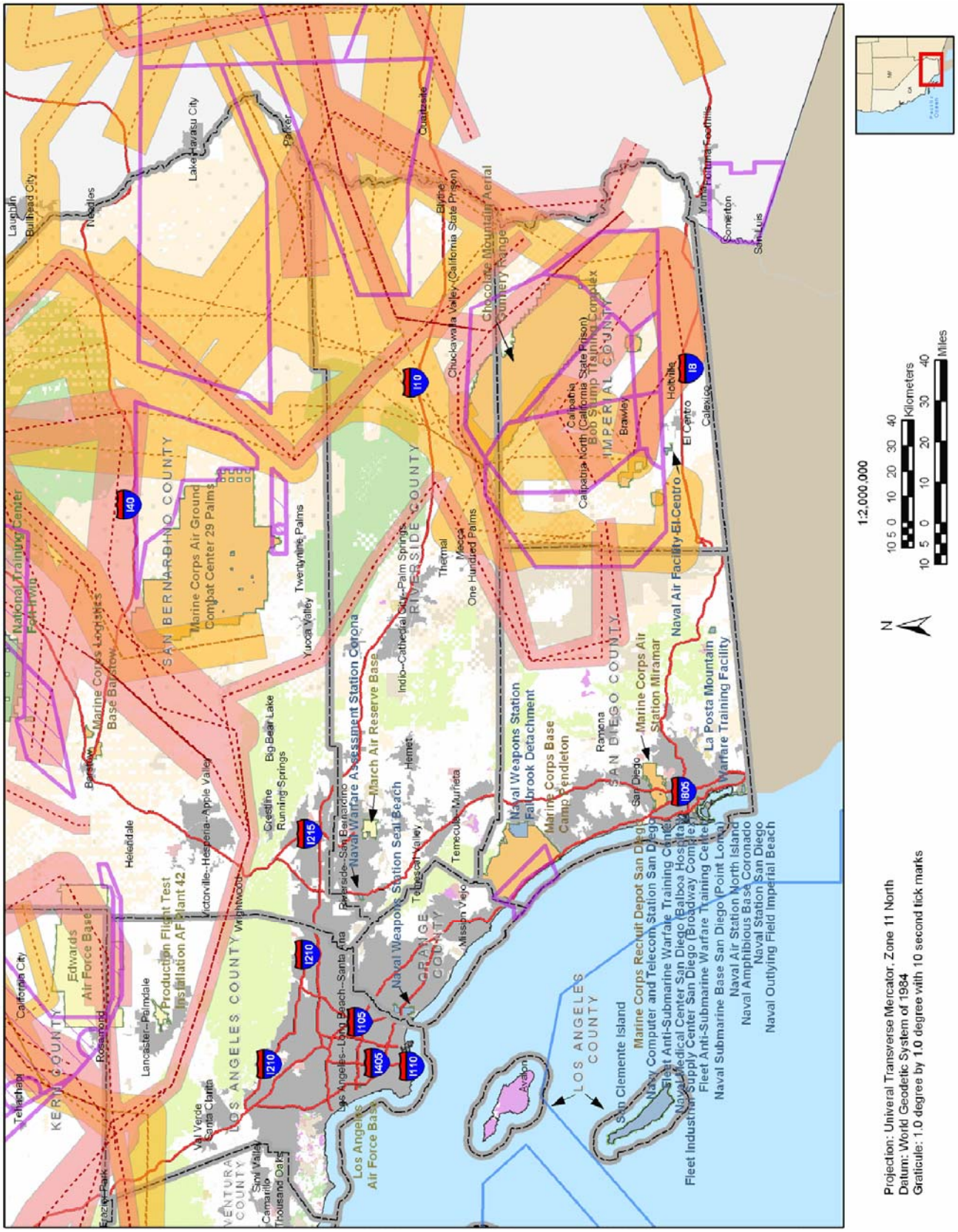

A.3 INSTALLATION INVENTORY

Tables A-2 through A-4 provide a comprehensive inventory of the Department of Defense (DoD), Air Force, Army, Marine Corps, and Navy military installations located in California. These tables include the installation's type and name, the military service supported, service component (active, reserve, or National Guard), the nearest city, the county where the installation is primarily located (some operation areas and installations are located in multiple counties), and the installation's point of contact information.

On each table, the military installations are assigned a code to clarify the difference between major installations and smaller support bases and facilities. Four codes are used on the tables. The definition of each code is shown below.

- **Category "0"** is not used for actual installations, but for area commands under which multiple sites fall. For example, Naval Base San Diego is the area commander for the Naval Station San Diego, Fleet Industrial Supply Center, Broadway Complex, and Naval Medical Center San Diego.
- **Category "1"** denotes major installations used for operations, training, or testing.
- **Category "2"** is assigned to installations whose mission is to support major installations. Often times these bases are utilized for supply, logistics, and National Guard functions.
- **Category "3"** denotes support activities, but these support activities are not stand-alone bases. These facilities can be collocated with major installations or they may simply be independent structures in civilian areas (e.g., Reserve Centers or production plants).

Table A-2 separates the installations into two categories: Major Installations and Adjoining Support Activities; and Stand-Alone Support Activities. Major Installations are facilities that perform operational, training, and testing missions. Support facilities provide assistance to major installations, but do not directly perform the operational, training, and testing missions. Support activities can be either collocated with major installations or stand alone as separate and distinct facilities.

Table A-3 sorts installations by the county they are primarily located in and then by installation name.

Table A-4 provides the list of installations sorted by installation name.

Table A-2 - Major California Military Installations
Major Installations and Adjoining Support Activities

Cat.*	Installation Name	Service	Component	Nearest City	County	Zip Code	Point of Contact	Phone Number
1	Parks Reserve Forces Training Area	Army	Reserve	Dublin	Alameda	94568	Public Affairs	(925)875-4636
1	Naval Air Facility El Centro	Navy	Active	El Centro	Imperial	92243	Environmental Affairs	(760)339-2262
1	Marine Corps Recruit Depot San Diego	USMC	Active	San Diego	San Diego	92140	Community Relations	(619)524-8732
1	Military Training Area Camp Roberts	Army	Nat'l Guard	San Miguel	San Luis Obispo	93451	Public Affairs	(805)238-8308
1	Military Training Area Camp San Luis Obispo	Army	Nat'l Guard	San Luis Obispo	San Luis Obispo	93401	Public Affairs	(805)594-6235
1	Vandenberg Air Force Base	Air Force	Active	Lompoc	Santa Barbara	93437	Plans Office	(805)605-8661
1	Travis Air Force Base	Air Force	Active	Fairfield	Solano	94535	Public Affairs	(707)424.2011
1	Marine Corps Air Ground Combat Center 29 Palms	USMC	Active	Twentynine Palms	San Bernardino	92278	Environmental Affairs	(760)830-5188
1	Beale Air Force Base	Air Force	Active	Marysville	Yuba	95903	Community Relations	(530)634-8889
1	Sierra Army Depot	Army	Active	Herlong	Lassen	96113	Public Affairs	(530)827-4343
1	Los Angeles Air Force Base	Air Force	Active	El Segundo	Los Angeles	90245	Community Relations	(310)363-2056
1	Marine Corps Mountain Warfare Training Center	USMC	Active	Bridgeport	Mono	93517	Executive Officer	(760)932-8202
1	Fort Hunter Liggett	Army	Reserve	King City	Monterey	93928	Public Affairs	(831)386-2605
1	March Air Reserve Base	Air Force	Reserve	Moreno Valley	Riverside	92518	Public Affairs	(909)655-4137
1	National Training Center Fort Irwin	Army	Active	Barstow	San Bernardino	92310	Dir. Strategic Programs	(760)380-3035
1	Joint Forces Training Base Los Alamitos	Army	Nat'l Guard	Los Alamitos	Orange	90720	Commanding Officer	(562)795-2090
0	Naval Weapons Station Seal Beach	Navy	Active	various	various	various	Dir. Enviro Programs	(562)626-6068
1	Naval Weapons Station Seal Beach	Navy	Active	Seal Beach	Orange	90740	Dir. Enviro Programs	(562)626-6068
3	Marine Corps Reserve Center Seal Beach	USMC	Reserve	Seal Beach	Orange	90740	Inspector-Instructor	(562)626-6191
3	Naval Weapons Station Fallbrook Detachment	Navy	Active	Fallbrook	San Diego	92028	Dir. Enviro Programs	(562)626-6068
3	Naval Weapons Station Concord Detachment	Navy	Active	Concord	Contra Costa	94519	Dir. Enviro Programs	(562)626-6068
1	Marine Corps Air Station Miramar	USMC	Active	San Diego	San Diego	92145	Comm. Plans & Liaison	(858)577-6603
3	Navy-Marine Corps Reserve Center Miramar	Navy/USMC	Reserve	San Diego	San Diego	92145	Inspector-Instructor	(858)537-8109
1	Naval Air Station Lemoore	Navy	Active	Lemoore	Kings	93246	Public Affairs	(559)998-3394
3	Naval Reserve Center Lemoore	Navy	Reserve	Lemoore	Kings	93246	Commanding Officer	(866)799-4244
1	Marine Corps Logistics Base Barstow	USMC	Active	Barstow	San Bernardino	92311	Environmental Affairs	(760)577-6742
2	Defense Distribution Depot Barstow	DoD	Active	Barstow	San Bernardino	92311	Commander	(760)577-6434
1	Marine Corps Base Camp Pendleton	USMC	Active	Oceanside	San Diego	92055	Comm. Plans & Liaison	(760)725-6513
2	Naval Hospital Camp Pendleton	Navy	Active	Oceanside	San Diego	92055	Customer Relations	(619)524-8732
2	Marine Corps Air Station Camp Pendleton	USMC	Active	Oceanside	San Diego	92055	Environmental Affairs	(760)725-8460
3	Marine Corps Reserve Center Camp Pendleton	USMC	Reserve	Oceanside	San Diego	92055	Inspector-Instructor	(760)725-4215

***Categories**
0 = Area Command; Multi-Site Locations fall under its Command
1 = Military Operations, Training, or Testing Installation
2 = Military Support Activity (Installation)
3 = Military Support Activity (Non-Installation)

Table A-2 - Major California Military Installations
Major Installations and Adjoining Support Activities

Cat.*	Installation Name	Service	Component	Nearest City	County	Zip Code	Point of Contact	Phone Number
0	Naval Base Point Loma	Navy	Active	San Diego	San Diego	various	Public Affairs	(619)553-7175
1	Naval Submarine Base San Diego (Point Loma)	Navy	Active	San Diego	San Diego	92106	Public Affairs	(619)553-7175
2	Fleet Anti-Submarine Warfare Training Center	Navy	Active	San Diego	San Diego	92147	Admin Dept	(619)524-0721
2	Fleet Combat Training Center Pacific San Diego	Navy	Active	San Diego	San Diego	92147	Officer in Charge	(619)553-9847
2	Space and Naval Warfare Systems Command (Nat'l HQ)	Navy	Active	San Diego	San Diego	92134	Public Affairs	(619)553-2725
0	Naval Base Coronado	Navy	Active	various	San Diego	various	Public Affairs	(619)545-8167
1	Naval Air Station North Island	Navy	Active	San Diego	San Diego	92135	Public Affairs	(619)545-8167
2	Naval Amphibious Base Coronado	Navy	Active	San Diego	San Diego	92135	Public Affairs	(619)545-8167
2	San Clemente Island	Navy	Active	offshore	SoCal Coast		Public Affairs	(619)545-8167
2	La Posta Mountain Warfare Training Facility	Navy	Active	Campo	San Diego	91906	Public Affairs	(619)545-8167
3	Naval Air Depot, North Island	Navy	Active	San Diego	San Diego	92135	Public Affairs	(619)545-8167
3	Navy-Marine Corps Reserve Center San Diego	Navy/USMC	Reserve	San Diego	San Diego	92135	Commanding Officer	(866)843-0431
3	Navy Computer and Telecom Station San Diego	Navy	Active	San Diego	San Diego	92135	Public Affairs	(619)545-8167
3	Navy Radio Receiving Facility San Diego	Navy	Active	Imperial Beach	San Diego	91932	Public Affairs	(619)545-8167
3	Naval Outlying Field Imperial Beach	Navy	Active	Imperial Beach	San Diego	91932	Public Affairs	(619)545-8167
0	Naval Base San Diego	Navy	Active	San Diego	San Diego	various	Public Affairs	(619)545-7356
1	Naval Station San Diego	Navy	Active	San Diego	San Diego	92136	Public Affairs	(619)532-1430
2	Fleet Industrial Supply Center San Diego	Navy	Active	San Diego	San Diego	92132	Public Affairs	(619)532-1442
2	Defense Distribution Depot San Diego	DoD	Active	San Diego	San Diego	92132	Public Affairs	(619)532-1430
3	Broadway Complex	Navy	Active	San Diego	San Diego	92132	Public Affairs	(619)545-7356
3	Naval Medical Center San Diego (Balboa Hospital)	Navy	Active	San Diego	San Diego	92134	Public Affairs	(619)532-6400
1	Naval Air Weapons Station China Lake	Navy	Active	Ridgecrest	Kern	93555	Environmental Affairs	(760)939-3213
0	Naval Base Ventura County	Navy	Active	various	Ventura	various	Planning Office	(805)989-9752
1	Naval Air Station Point Mugu	Navy	Active	Port Hueneme	Ventura	93043	Planning Office	(805)989-9752
2	Naval Construction Battalion Center, Port Hueneme	Navy	Active	Port Hueneme	Ventura	93043	Planning Office	(805)989-9752
3	Naval Facilities Engineering Service Center	Navy	Active	Port Hueneme	Ventura	93043	Environmental Programs	(805)982-3584
3	Naval Reserve Center Port Hueneme	Navy	Reserve	Port Hueneme	Ventura	93043	Commanding Officer	(866)295-2805
2	San Nicholas Island	Navy	Active	offshore	SoCal Coast		Planning Office	(805)989-9752
2	Channel Islands Air National Guard Station	Air Force	Nat'l Guard	Oxnard	Ventura	93041	Commanding Officer	(805)986-7431
1	Edwards Air Force Base	Air Force	Active	various	various	various	Environmental Mgmt	(661)277-2412
2	Production Flight Test Installation AF Plant 42	Air Force	Active	Palmdale	Los Angeles	93550	Public Affairs	(661)277-3510
3	Marine Corps Reserve Center, Edwards AFB	USMC	Reserve	Lancaster	Kern	93301	Commanding Officer	(661)275-3441

Note: Installations/Activities separated by dotted lines are co-located

***Categories**
0 = Area Command; Multi-Site Locations fall under its Command
1 = Military Operations, Training, or Testing Installation
2 = Military Support Activity (Installation)
3 = Military Support Activity (Non-Installation)

Table A-2 - Major California Military Installations
Stand-Alone Support Activities

Cat.*	Installation Name	Service	Component	Nearest City	County	Zip Code	Point of Contact	Phone Number
2	Hayward Municipal Airport Air National Guard Base	Air Force	Nat'l Guard	Hayward	Alameda	94545	Public Affairs	(510)264-5600
3	Oakland Army RC/Army Medical Surveillance Activity 85	Army	Reserve	Oakland	Alameda	94626	Public Affairs	(510)238-6427
3	Navy-Marine Corps Reserve Center Alameda	Navy/USMC	Reserve	Alameda	Alameda	94501	Commanding Officer	(800)748-2224
2	Fresno Yosemite Int'l Air National Guard Base	Air Force	Nat'l Guard	Fresno	Fresno	93727	Community Affairs	(559)454-5262
3	Sepulveda National Guard Station	Air Force	Nat'l Guard	Van Nuys	Los Angeles	91406	Public Affairs	(818)909-2300
3	Navy-Marine Corps Reserve Center Los Angeles	Navy/USMC	Reserve	Long Beach	Los Angeles	90731	Commanding Officer	(866)534-6295
2	Naval Warfare Assessment Station Corona	Navy	Active	Corona	Riverside	91718	Public Affairs	(909)273-5482
3	AFCenter for Enviro. Excellence, West Region Office	Air Force	Active	San Francisco	San Francisco	94105	Regional Enviro. Office	(415)977-8850
3	Naval Facilities Engineering Command SW Div	Navy	Active	San Diego	San Diego	92135	Enviro. Public Affairs	(619)532-3100
2	Defense Distribution Depot San Joaquin - Tracy Site	DoD	Active	Tracy	San Joaquin	95296	Public Affairs	(209)839-4009
2	Defense Distribution Depot San Joaquin - Sharpe Site	DoD	Active	Lanthrop	San Joaquin	95296	Public Affairs	(209)839-4009
3	Navy-Marine Corps Reserve Center Sacramento	Navy/USMC	Reserve	Sacramento	Sacramento	95828	Commanding Officer	(866)254-6450
3	Navy-Marine Corps Reserve Center Encino	Navy	Reserve	Encino	Los Angeles	91316	Commanding Officer	(800)511-6289
3	Navy-Marine Corps Reserve Center Moreno Valley	Navy/USMC	Reserve	Riverside	Riverside	92508	Commanding Officer	(800)683-3551
3	Marine Corps Reserve Center Bakersfield	USMC	Reserve	Bakersfield	Kern	93301	Inspector-Instructor	(661)325-2797
3	Marine Corps Reserve Center Fresno	USMC	Reserve	Fresno	Fresno	93737	Inspector-Instructor	(559)294-1095
3	Marine Corps Reserve Center San Bruno	USMC	Reserve	San Bruno	San Mateo	94066	Inspector-Instructor	(650)244-9806
3	Marine Corps Reserve Center Pasadena	USMC	Reserve	Pasadena	Los Angeles	91107	Inspector-Instructor	(626)398-0295
3	Marine Corps Reserve Center Pico Rivera	USMC	Reserve	Pico Rivera	Los Angeles	90660	Inspector-Instructor	(562)695-1981
3	Marine Corps Reserve Center Los Alamitos	USMC	Reserve	Los Alamitos	Orange	90720	Inspector-Instructor	(562)795-2390
3	Engineering Field Activity West	Navy	Active	Daly City	San Mateo	94066	Commanding Officer	(650)746-7300
2	Moffett Field Air National Guard Base	Air Force	Nat'l Guard	Sunnyvale	Santa Clara	94035	Command Master Sgt	(650)603-9202
2	Onizuka Air Force Station	Air Force	Active	Sunnyvale	Santa Clara	94088	Public Affairs	(408)752-4035
3	Air Force Reserve Center Concord	Air Force	Reserve	Concord	Contra Costa	94519	Public Affairs	(707)424-3111
3	Navy-Marine Corps Reserve Center San Jose	Navy/USMC	Reserve	San Jose	Santa Clara	95112	Commanding Officer	(800)710-6289
3	Riverbank Army Ammunition Plant	Army	Active	Riverbank	Stanislaus	95367	Public Affairs	(209)869-2577
2	Naval Postgraduate School	Navy	Active	Monterey	Monterey	93943	Public Affairs	(831)656-3649
3	Silas B. Hays Defense Finance and Accounting Service Center	DoD	Active	Seaside	Monterey	93944	Director	(831)583-6005
2	Presidio of Monterey/Defense Language Institute	Army	Active	Monterey	Monterey	93944	Community Relations	(831)242-6429
3	Portions of Bob Stump Training Complex	USMC	Active	El Centro	Imperial	92243	MCAS Yuma Sched	(928)269-2214
3	Chocolate Mountain Aerial Gunnery Range	USMC	Active	El Centro	Imperial	92243	MCAS Yuma Sched	(928)269-2214

Note: Installations/Activities separated by dotted lines are co-located

***Categories**
0 = Area Command; Multi-Site Locations fall under its Command
1 = Military Operations, Training, or Testing Installation
2 = Military Support Activity (Installation)
3 = Military Support Activity (Non-Installation)

Table A-3 - Major California Military Installations by County

Cat.*	Installation Name	Service	Component	Nearest City	County	Zip Code	Point of Contact	Phone Number
2	Hayward Municipal Airport Air National Guard Base	Air Force	Nat'l Guard	Hayward	Alameda	94545	Public Affairs	(510)264-5600
3	Navy-Marine Corps Reserve Center Alameda	Navy/USMC	Reserve	Alameda	Alameda	94501	Commanding Officer	(800)748-2224
3	Oakland Army RC/Army Medical Surveillance Activity 85	Army	Reserve	Oakland	Alameda	94626	Public Affairs	(510)238-6427
1	Parks Reserve Forces Training Area	Army	Reserve	Dublin	Alameda	94568	Public Affairs	(925)875-4636
3	Air Force Reserve Center Concord	Air Force	Reserve	Concord	Contra Costa	94519	Public Affairs	(707)424-3111
3	Naval Weapons Station Concord Detachment	Navy	Active	Concord	Contra Costa	94519	Dir. Enviro Programs	(562)626-6068
2	Fresno Yosemite Int'l Air National Guard Base	Air Force	Nat'l Guard	Fresno	Fresno	93727	Community Affairs	(559)454-5262
3	Marine Corps Reserve Center Fresno	USMC	Reserve	Fresno	Fresno	93737	Inspector-Instructor	(559)294-1095
3	Chocolate Mountain Aerial Gunnery Range	USMC	Active	El Centro	Imperial	92243	MCAS Yuma Sched	(928)269-2214
1	Naval Air Facility El Centro	Navy	Active	El Centro	Imperial	92243	Environmental Affairs	(760)339-2262
3	Portions of Bob Stump Training Complex	USMC	Active	El Centro	Imperial	92243	MCAS Yuma Sched	(928)269-2214
3	Marine Corps Reserve Center Bakersfield	USMC	Reserve	Bakersfield	Kern	93301	Inspector-Instructor	(661)325-2797
3	Marine Corps Reserve Center, Edwards AFB	USMC	Reserve	Lancaster	Kern	93301	Commanding Officer	(661)275-3441
1	Naval Air Weapons Station China Lake	Navy	Active	Ridgecrest	Kern	93555	Environmental Affairs	(760)939-3213
1	Edwards Air Force Base	Air Force	Active	various	Kern, Los Angeles, San Bernardino	various	Environmental Mgmt	(661)277-2412
1	Naval Air Station Lemoore	Navy	Active	Lemoore	Kings	93246	Public Affairs	(559)998-3394
3	Naval Reserve Center Lemoore	Navy	Reserve	Lemoore	Kings	93246	Commanding Officer	(866)799-4244
1	Sierra Army Depot	Army	Active	Herlong	Lassen	96113	Public Affairs	(530)827-4343
1	Los Angeles Air Force Base	Air Force	Active	El Segundo	Los Angeles	90245	Community Relations	(310)363-2056
3	Marine Corps Reserve Center Pasadena	USMC	Reserve	Pasadena	Los Angeles	91107	Inspector-Instructor	(626)398-0295
3	Marine Corps Reserve Center Pico Rivera	USMC	Reserve	Pico Rivera	Los Angeles	90660	Inspector-Instructor	(562)695-1981
3	Navy-Marine Corps Reserve Center Encino	Navy	Reserve	Encino	Los Angeles	91316	Commanding Officer	(800)511-6289
3	Navy-Marine Corps Reserve Center Los Angeles	Navy/USMC	Reserve	Long Beach	Los Angeles	90731	Commanding Officer	(866)534-6295
2	Production Flight Test Installation AF Plant 42	Air Force	Active	Palmdale	Los Angeles	93550	Public Affairs	(661)277-3510
3	Sepulveda National Guard Station	Air Force	Nat'l Guard	Van Nuys	Los Angeles	91406	Public Affairs	(818)909-2300
1	Marine Corps Mountain Warfare Training Center	USMC	Active	Bridgeport	Mono	93517	Executive Officer	(760)932-8202
1	Fort Hunter Liggett	Army	Reserve	King City	Monterey	93928	Public Affairs	(831)386-2605
2	Naval Postgraduate School	Navy	Active	Monterey	Monterey	93943	Public Affairs	(831)656-3649
2	Presidio of Monterey/Defense Language Institute	Army	Active	Monterey	Monterey	93944	Community Relations	(831)242-6429
3	Silas B. Hays Defense Finance and Accounting Service Center	DoD	Active	Seaside	Monterey	93944	Director	(831)583-6005
1	Joint Forces Training Base Los Alamitos	Army	Nat'l Guard	Los Alamitos	Orange	90720	Commanding Officer	(562)795-2090
3	Marine Corps Reserve Center Los Alamitos	USMC	Reserve	Los Alamitos	Orange	90720	Inspector-Instructor	(562)795-2390

***Categories**
0 = Area Command; Multi-Site Locations fall under its Command
1 = Military Operations, Training, or Testing Installation
2 = Military Support Activity (Installation)
3 = Military Support Activity (Non-Installation)

Table A-3 - Major California Military Installations by County

Cat.*	Installation Name	Service	Component	Nearest City	County	Zip Code	Point of Contact	Phone Number
3	Marine Corps Reserve Center Seal Beach	USMC	Reserve	Seal Beach	Orange	90740	Inspector-Instructor	(562)626-6191
1	Naval Weapons Station Seal Beach	Navy	Active	Seal Beach	Orange	90740	Dir. Enviro Programs	(562)626-6068
1	March Air Reserve Base	Air Force	Reserve	Moreno Valley	Riverside	92518	Public Affairs	(909)655-4137
2	Naval Warfare Assessment Station Corona	Navy	Active	Corona	Riverside	91718	Public Affairs	(909)273-5482
3	Navy-Marine Corps Reserve Center Moreno Valley	Navy/USMC	Reserve	Riverside	Riverside	92508	Commanding Officer	(800)683-3551
3	Navy-Marine Corps Reserve Center Sacramento	Navy/USMC	Reserve	Sacramento	Sacramento	95828	Commanding Officer	(866)254-6450
2	Defense Distribution Depot Barstow	DoD	Active	Barstow	San Bernardino	92311	Commander	(760)577-6434
1	Marine Corps Air Ground Combat Center 29 Palms	USMC	Active	Twentynine Palms	San Bernardino	92278	Environmental Affairs	(760)830-5188
1	Marine Corps Logistics Base Barstow	USMC	Active	Barstow	San Bernardino	92311	Environmental Affairs	(760)577-6742
1	National Training Center Fort Irwin	Army	Active	Barstow	San Bernardino	92310	Dir. Strategic Programs	(760)380-3035
3	Broadway Complex	Navy	Active	San Diego	San Diego	92132	Public Affairs	(619)545-7356
2	Defense Distribution Depot San Diego	DoD	Active	San Diego	San Diego	92132	Public Affairs	(619)532-1430
2	Fleet Anti-Submarine Warfare Training Center	Navy	Active	San Diego	San Diego	92147	Admin Dept	(619)524-0721
2	Fleet Combat Training Center Pacific San Diego	Navy	Active	San Diego	San Diego	92147	Officer in Charge	(619)553-9847
2	Fleet Industrial Supply Center San Diego	Navy	Active	San Diego	San Diego	92132	Public Affairs	(619)532-1442
2	La Posta Mountain Warfare Training Facility	Navy	Active	Campo	San Diego	91906	Public Affairs	(619)545-8167
2	Marine Corps Air Station Camp Pendleton	USMC	Active	Oceanside	San Diego	92055	Environmental Affairs	(760)725-8460
1	Marine Corps Air Station Miramar	USMC	Active	San Diego	San Diego	92145	Comm. Plans & Liaison	(858)577-6603
1	Marine Corps Base Camp Pendleton	USMC	Active	Oceanside	San Diego	92055	Comm. Plans & Liaison	(760)725-6513
1	Marine Corps Recruit Depot San Diego	USMC	Active	San Diego	San Diego	92140	Community Relations	(619)524-8732
3	Marine Corps Reserve Center Camp Pendleton	USMC	Reserve	Oceanside	San Diego	92055	Inspector-Instructor	(760)725-4215
3	Naval Air Depot, North Island	Navy	Active	San Diego	San Diego	92135	Public Affairs	(619)545-8167
1	Naval Air Station North Island	Navy	Active	San Diego	San Diego	92135	Public Affairs	(619)545-8167
2	Naval Amphibious Base Coronado	Navy	Active	San Diego	San Diego	92135	Public Affairs	(619)545-8167
0	Naval Base Coronado	Navy	Active	various	San Diego	various	Public Affairs	(619)545-8167
0	Naval Base Point Loma	Navy	Active	San Diego	San Diego	various	Public Affairs	(619)553-7175
0	Naval Base San Diego	Navy	Active	San Diego	San Diego	various	Public Affairs	(619)545-7356
3	Naval Facilities Engineering Command SW Div	Navy	Active	San Diego	San Diego	92135	Enviro. Public Affairs	(619)532-3100
2	Naval Hospital Camp Pendleton	Navy	Active	Oceanside	San Diego	92055	Customer Relations	(619)524-8732
3	Naval Medical Center San Diego (Balboa Hospital)	Navy	Active	San Diego	San Diego	92134	Public Affairs	(619)532-6400
3	Naval Outlying Field Imperial Beach	Navy	Active	Imperial Beach	San Diego	91932	Public Affairs	(619)545-8167
1	Naval Station San Diego	Navy	Active	San Diego	San Diego	92136	Public Affairs	(619)532-1430
1	Naval Submarine Base San Diego (Point Loma)	Navy	Active	San Diego	San Diego	92106	Public Affairs	(619)553-7175
3	Naval Weapons Station Fallbrook Detachment	Navy	Active	Fallbrook	San Diego	92028	Dir. Enviro Programs	(562)626-6068
3	Navy Computer and Telecom Station San Diego	Navy	Active	San Diego	San Diego	92135	Public Affairs	(619)545-8167

***Categories**
0 = Area Command; Multi-Site Locations fall under its Command
1 = Military Operations, Training, or Testing Installation
2 = Military Support Activity (Installation)
3 = Military Support Activity (Non-Installation)

Table A-3 - Major California Military Installations by County

Cat.*	Installation Name	Service	Component	Nearest City	County	Zip Code	Point of Contact	Phone Number
3	Navy Radio Receiving Facility San Diego	Navy	Active	Imperial Beach	San Diego	91932	Public Affairs	(619)545-8167
3	Navy-Marine Corps Reserve Center Miramar	Navy/USMC	Reserve	San Diego	San Diego	92145	Inspector-Instructor	(858)537-8109
3	Navy-Marine Corps Reserve Center San Diego	Navy/USMC	Reserve	San Diego	San Diego	92135	Commanding Officer	(866)843-0431
2	Space and Naval Warfare Systems Command (Nat'l HQ)	Navy	Active	San Diego	San Diego	92134	Public Affairs	(619)553-2725
3	AFCenter for Enviro. Excellence, West Region Office	Air Force	Active	San Francisco	San Francisco	94105	Regional Enviro. Office	(415)977-8850
2	Defense Distribution Depot San Joaquin - Sharpe Site	DoD	Active	Lanthrop	San Joaquin	95296	Public Affairs	(209)839-4009
2	Defense Distribution Depot San Joaquin - Tracy Site	DoD	Active	Tracy	San Joaquin	95296	Public Affairs	(209)839-4009
1	Military Training Area Camp Roberts	Army	Nat'l Guard	San Miguel	San Luis Obispo	93451	Public Affairs	(805)238-8308
1	Military Training Area Camp San Luis Obispo	Army	Nat'l Guard	San Luis Obispo	San Luis Obispo	93401	Public Affairs	(805)594-6235
3	Engineering Field Activity West	Navy	Active	Daly City	San Mateo	94066	Commanding Officer	(650)746-7300
3	Marine Corps Reserve Center San Bruno	USMC	Reserve	San Bruno	San Mateo	94066	Inspector-Instructor	(650)244-9806
1	Vandenberg Air Force Base	Air Force	Active	Lompoc	Santa Barbara	93437	Plans Office	(805)605-8661
2	Moffett Field Air National Guard Base	Air Force	Nat'l Guard	Sunnyvale	Santa Clara	94035	Command Master Sgt	(650)603-9202
3	Navy-Marine Corps Reserve Center San Jose	Navy/USMC	Reserve	San Jose	Santa Clara	95112	Commanding Officer	(800)710-6289
2	Onizuka Air Force Station	Air Force	Active	Sunnyvale	Santa Clara	94088	Public Affairs	(408)752-4035
2	San Clemente Island	Navy	Active	offshore	SoCal Coast		Public Affairs	(619)545-8167
2	San Nicholas Island	Navy	Active	offshore	SoCal Coast		Planning Office	(805)989-9752
1	Travis Air Force Base	Air Force	Active	Fairfield	Solano	94535	Public Affairs	(707)424.2011
3	Riverbank Army Ammunition Plant	Army	Active	Riverbank	Stanislaus	95367	Public Affairs	(209)869-2577
0	Naval Weapons Station Seal Beach	Navy	Active	various	various	various	Dir. Enviro Programs	(562)626-6068
2	Channel Islands Air National Guard Station	Air Force	Nat'l Guard	Oxnard	Ventura	93041	Commanding Officer	(805)986-7431
1	Naval Air Station Point Mugu	Navy	Active	Port Hueneme	Ventura	93043	Planning Office	(805)989-9752
0	Naval Base Ventura County	Navy	Active	various	Ventura	various	Planning Office	(805)989-9752
2	Naval Construction Battalion Center, Port Hueneme	Navy	Active	Port Hueneme	Ventura	93043	Planning Office	(805)989-9752
3	Naval Facilities Engineering Service Center	Navy	Active	Port Hueneme	Ventura	93043	Environmental Programs	(805)982-3584
3	Naval Reserve Center Port Hueneme	Navy	Reserve	Port Hueneme	Ventura	93043	Commanding Officer	(866)295-2805
1	Beale Air Force Base	Air Force	Active	Marysville	Yuba	95903	Community Relations	(530)634-8889

***Categories**
0 = Area Command; Multi-Site Locations fall under its Command
1 = Military Operations, Training, or Testing Installation
2 = Military Support Activity (Installation)
3 = Military Support Activity (Non-Installation)

Table A-4 - Major California Military Installations by Name

Cat.*	Installation Name	Service	Component	Nearest City	County	Zip Code	Point of Contact	Phone Number
3	AFCenter for Enviro. Excellence, West Region Office	Air Force	Active	San Francisco	San Francisco	94105	Regional Enviro. Office	(415)977-8850
3	Air Force Reserve Center Concord	Air Force	Reserve	Concord	Contra Costa	94519	Public Affairs	(707)424-3111
1	Beale Air Force Base	Air Force	Active	Marysville	Yuba	95903	Community Relations	(530)634-8889
3	Broadway Complex	Navy	Active	San Diego	San Diego	92132	Public Affairs	(619)545-7356
2	Channel Islands Air National Guard Station	Air Force	Nat'l Guard	Oxnard	Ventura	93041	Commanding Officer	(805)986-7431
3	Chocolate Mountain Aerial Gunnery Range	USMC	Active	El Centro	Imperial	92243	MCAS Yuma Sched	(928)269-2214
2	Defense Distribution Depot Barstow	DoD	Active	Barstow	San Bernardino	92311	Commander	(760)577-6434
2	Defense Distribution Depot San Diego	DoD	Active	San Diego	San Diego	92132	Public Affairs	(619)532-1430
2	Defense Distribution Depot San Joaquin - Sharpe Site	DoD	Active	Lanthrop	San Joaquin	95296	Public Affairs	(209)839-4009
2	Defense Distribution Depot San Joaquin - Tracy Site	DoD	Active	Tracy	San Joaquin	95296	Public Affairs	(209)839-4009
1	Edwards Air Force Base	Air Force	Active	various	Kern, Los Angeles, San Bernardino	various	Environmental Mgmt	(661)277-2412
3	Engineering Field Activity West	Navy	Active	Daly City	San Mateo	94066	Commanding Officer	(650)746-7300
2	Fleet Anti-Submarine Warfare Training Center	Navy	Active	San Diego	San Diego	92147	Admin Dept	(619)524-0721
2	Fleet Combat Training Center Pacific San Diego	Navy	Active	San Diego	San Diego	92147	Officer in Charge	(619)553-9847
2	Fleet Industrial Supply Center San Diego	Navy	Active	San Diego	San Diego	92132	Public Affairs	(619)532-1442
1	Fort Hunter Liggett	Army	Reserve	King City	Monterey	93928	Public Affairs	(831)386-2605
2	Fresno Yosemite Int'l Air National Guard Base	Air Force	Nat'l Guard	Fresno	Fresno	93727	Community Affairs	(559)454-5262
2	Hayward Municipal Airport Air National Guard Base	Air Force	Nat'l Guard	Hayward	Alameda	94545	Public Affairs	(510)264-5600
1	Joint Forces Training Base Los Alamitos	Army	Nat'l Guard	Los Alamitos	Orange	90720	Commanding Officer	(562)795-2090
2	La Posta Mountain Warfare Training Facility	Navy	Active	Campo	San Diego	91906	Public Affairs	(619)545-8167
1	Los Angeles Air Force Base	Air Force	Active	El Segundo	Los Angeles	90245	Community Relations	(310)363-2056
1	March Air Reserve Base	Air Force	Reserve	Moreno Valley	Riverside	92518	Public Affairs	(909)655-4137
1	Marine Corps Air Ground Combat Center 29 Palms	USMC	Active	Twentynine Palms	San Bernardino	92278	Environmental Affairs	(760)830-5188
2	Marine Corps Air Station Camp Pendleton	USMC	Active	Oceanside	San Diego	92055	Environmental Affairs	(760)725-8460
1	Marine Corps Air Station Miramar	USMC	Active	San Diego	San Diego	92145	Comm. Plans & Liaison	(858)577-6603
1	Marine Corps Base Camp Pendleton	USMC	Active	Oceanside	San Diego	92055	Comm. Plans & Liaison	(760)725-6513
1	Marine Corps Logistics Base Barstow	USMC	Active	Barstow	San Bernardino	92311	Environmental Affairs	(760)577-6742
1	Marine Corps Mountain Warfare Training Center	USMC	Active	Bridgeport	Mono	93517	Executive Officer	(760)932-8202
1	Marine Corps Recruit Depot San Diego	USMC	Active	San Diego	San Diego	92140	Community Relations	(619)524-8732
3	Marine Corps Reserve Center Bakersfield	USMC	Reserve	Bakersfield	Kern	93301	Inspector-Instructor	(661)325-2797
3	Marine Corps Reserve Center Camp Pendleton	USMC	Reserve	Oceanside	San Diego	92055	Inspector-Instructor	(760)725-4215
3	Marine Corps Reserve Center Fresno	USMC	Reserve	Fresno	Fresno	93737	Inspector-Instructor	(559)294-1095

***Categories**
0 = Area Command; Multi-Site Locations fall under its Command
1 = Military Operations, Training, or Testing Installation
2 = Military Support Activity (Installation)
3 = Military Support Activity (Non-Installation)

Table A-4 - Major California Military Installations by Name

Cat.*	Installation Name	Service	Component	Nearest City	County	Zip Code	Point of Contact	Phone Number
3	Marine Corps Reserve Center Los Alamitos	USMC	Reserve	Los Alamitos	Orange	90720	Inspector-Instructor	(562)795-2390
3	Marine Corps Reserve Center Pasadena	USMC	Reserve	Pasadena	Los Angeles	91107	Inspector-Instructor	(626)398-0295
3	Marine Corps Reserve Center Pico Rivera	USMC	Reserve	Pico Rivera	Los Angeles	90660	Inspector-Instructor	(562)695-1981
3	Marine Corps Reserve Center San Bruno	USMC	Reserve	San Bruno	San Mateo	94066	Inspector-Instructor	(650)244-9806
3	Marine Corps Reserve Center Seal Beach	USMC	Reserve	Seal Beach	Orange	90740	Inspector-Instructor	(562)626-6191
3	Marine Corps Reserve Center, Edwards AFB	USMC	Reserve	Lancaster	Kern	93301	Commanding Officer	(661)275-3441
1	Military Training Area Camp Roberts	Army	Nat'l Guard	San Miguel	San Luis Obispo	93451	Public Affairs	(805)238-8308
1	Military Training Area Camp San Luis Obispo	Army	Nat'l Guard	San Luis Obispo	San Luis Obispo	93401	Public Affairs	(805)594-6235
2	Moffett Field Air National Guard Base	Air Force	Nat'l Guard	Sunnyvale	Santa Clara	94035	Command Master Sgt	(650)603-9202
1	National Training Center Fort Irwin	Army	Active	Barstow	San Bernardino	92310	Dir. Strategic Programs	(760)380-3035
3	Naval Air Depot, North Island	Navy	Active	San Diego	San Diego	92135	Public Affairs	(619)545-8167
1	Naval Air Facility El Centro	Navy	Active	El Centro	Imperial	92243	Environmental Affairs	(760)339-2262
1	Naval Air Station Lemoore	Navy	Active	Lemoore	Kings	93246	Public Affairs	(559)998-3394
1	Naval Air Station North Island	Navy	Active	San Diego	San Diego	92135	Public Affairs	(619)545-8167
1	Naval Air Station Point Mugu	Navy	Active	Port Hueneme	Ventura	93043	Planning Office	(805)989-9752
1	Naval Air Weapons Station China Lake	Navy	Active	Ridgecrest	Kern	93555	Environmental Affairs	(760)939-3213
2	Naval Amphibious Base Coronado	Navy	Active	San Diego	San Diego	92135	Public Affairs	(619)545-8167
0	Naval Base Coronado	Navy	Active	various	San Diego	various	Public Affairs	(619)545-8167
0	Naval Base Point Loma	Navy	Active	San Diego	San Diego	various	Public Affairs	(619)553-7175
0	Naval Base San Diego	Navy	Active	San Diego	San Diego	various	Public Affairs	(619)545-7356
0	Naval Base Ventura County	Navy	Active	various	Ventura	various	Planning Office	(805)989-9752
2	Naval Construction Battalion Center, Port Hueneme	Navy	Active	Port Hueneme	Ventura	93043	Planning Office	(805)989-9752
3	Naval Facilities Engineering Command SW Div	Navy	Active	San Diego	San Diego	92135	Enviro. Public Affairs	(619)532-3100
3	Naval Facilities Engineering Service Center	Navy	Active	Port Hueneme	Ventura	93043	Environmental Programs	(805)982-3584
2	Naval Hospital Camp Pendleton	Navy	Active	Oceanside	San Diego	92055	Customer Relations	(619)524-8732
3	Naval Medical Center San Diego (Balboa Hospital)	Navy	Active	San Diego	San Diego	92134	Public Affairs	(619)532-6400
3	Naval Outlying Field Imperial Beach	Navy	Active	Imperial Beach	San Diego	91932	Public Affairs	(619)545-8167
2	Naval Postgraduate School	Navy	Active	Monterey	Monterey	93943	Public Affairs	(831)656-3649
3	Naval Reserve Center Lemoore	Navy	Reserve	Lemoore	Kings	93246	Commanding Officer	(866)799-4244
3	Naval Reserve Center Port Hueneme	Navy	Reserve	Port Hueneme	Ventura	93043	Commanding Officer	(866)295-2805
1	Naval Station San Diego	Navy	Active	San Diego	San Diego	92136	Public Affairs	(619)532-1430
1	Naval Submarine Base San Diego (Point Loma)	Navy	Active	San Diego	San Diego	92106	Public Affairs	(619)553-7175
2	Naval Warfare Assessment Station Corona	Navy	Active	Corona	Riverside	91718	Public Affairs	(909)273-5482

***Categories**
0 = Area Command; Multi-Site Locations fall under its Command
1 = Military Operations, Training, or Testing Installation
2 = Military Support Activity (Installation)
3 = Military Support Activity (Non-Installation)

Table A-4 - Major California Military Installations by Name

Cat.*	Installation Name	Service	Component	Nearest City	County	Zip Code	Point of Contact	Phone Number
3	Naval Weapons Station Concord Detachment	Navy	Active	Concord	Contra Costa	94519	Dir. Enviro Programs	(562)626-6068
3	Naval Weapons Station Fallbrook Detachment	Navy	Active	Fallbrook	San Diego	92028	Dir. Enviro Programs	(562)626-6068
0	Naval Weapons Station Seal Beach	Navy	Active	various	various	various	Dir. Enviro Programs	(562)626-6068
1	Naval Weapons Station Seal Beach	Navy	Active	Seal Beach	Orange	90740	Dir. Enviro Programs	(562)626-6068
3	Navy Computer and Telecom Station San Diego	Navy	Active	San Diego	San Diego	92135	Public Affairs	(619)545-8167
3	Navy Radio Receiving Facility San Diego	Navy	Active	Imperial Beach	San Diego	91932	Public Affairs	(619)545-8167
3	Navy-Marine Corps Reserve Center Alameda	Navy/USMC	Reserve	Alameda	Alameda	94501	Commanding Officer	(800)748-2224
3	Navy-Marine Corps Reserve Center Encino	Navy	Reserve	Encino	Los Angeles	91316	Commanding Officer	(800)511-6289
3	Navy-Marine Corps Reserve Center Los Angeles	Navy/USMC	Reserve	Long Beach	Los Angeles	90731	Commanding Officer	(866)534-6295
3	Navy-Marine Corps Reserve Center Miramar	Navy/USMC	Reserve	San Diego	San Diego	92145	Inspector-Instructor	(858)537-8109
3	Navy-Marine Corps Reserve Center Moreno Valley	Navy/USMC	Reserve	Riverside	Riverside	92508	Commanding Officer	(800)683-3551
3	Navy-Marine Corps Reserve Center Sacramento	Navy/USMC	Reserve	Sacramento	Sacramento	95828	Commanding Officer	(866)254-6450
3	Navy-Marine Corps Reserve Center San Diego	Navy/USMC	Reserve	San Diego	San Diego	92135	Commanding Officer	(866)843-0431
3	Navy-Marine Corps Reserve Center San Jose	Navy/USMC	Reserve	San Jose	Santa Clara	95112	Commanding Officer	(800)710-6289
3	Oakland Army RC/Army Medical Surveillance Activity 85	Army	Reserve	Oakland	Alameda	94626	Public Affairs	(510)238-6427
2	Onizuka Air Force Station	Air Force	Active	Sunnyvale	Santa Clara	94088	Public Affairs	(408)752-4035
1	Parks Reserve Forces Training Area	Army	Reserve	Dublin	Alameda	94568	Public Affairs	(925)875-4636
3	Portions of Bob Stump Training Complex	USMC	Active	El Centro	Imperial	92243	MCAS Yuma Sched	(928)269-2214
2	Presidio of Monterey/Defense Language Institute	Army	Active	Monterey	Monterey	93944	Community Relations	(831)242-6429
2	Production Flight Test Installation AF Plant 42	Air Force	Active	Palmdale	Los Angeles	93550	Public Affairs	(661)277-3510
3	Riverbank Army Ammunition Plant	Army	Active	Riverbank	Stanislaus	95367	Public Affairs	(209)869-2577
2	San Clemente Island	Navy	Active	offshore	SoCal Coast		Public Affairs	(619)545-8167
2	San Nicholas Island	Navy	Active	offshore	SoCal Coast		Planning Office	(805)989-9752
3	Sepulveda National Guard Station	Air Force	Nat'l Guard	Van Nuys	Los Angeles	91406	Public Affairs	(818)909-2300
1	Sierra Army Depot	Army	Active	Herlong	Lassen	96113	Public Affairs	(530)827-4343
3	Silas B. Hays Defense Finance and Accounting Service Center	DoD	Active	Seaside	Monterey	93944	Director	(831)583-6005
2	Space and Naval Warfare Systems Command (Nat'l HQ)	Navy	Active	San Diego	San Diego	92134	Public Affairs	(619)553-2725
1	Travis Air Force Base	Air Force	Active	Fairfield	Solano	94535	Public Affairs	(707)424.2011
1	Vandenberg Air Force Base	Air Force	Active	Lompoc	Santa Barbara	93437	Plans Office	(805)605-8661

***Categories**
0 = Area Command; Multi-Site Locations fall under its Command
1 = Military Operations, Training, or Testing Installation
2 = Military Support Activity (Installation)
3 = Military Support Activity (Non-Installation)